



# JORNAL da REPÚBLICA

§. 1.25

PUBLICAÇÃO OFICIAL DA REPÚBLICA DEMOCRÁTICA DE TIMOR - LESTE

## Número Extraordinário

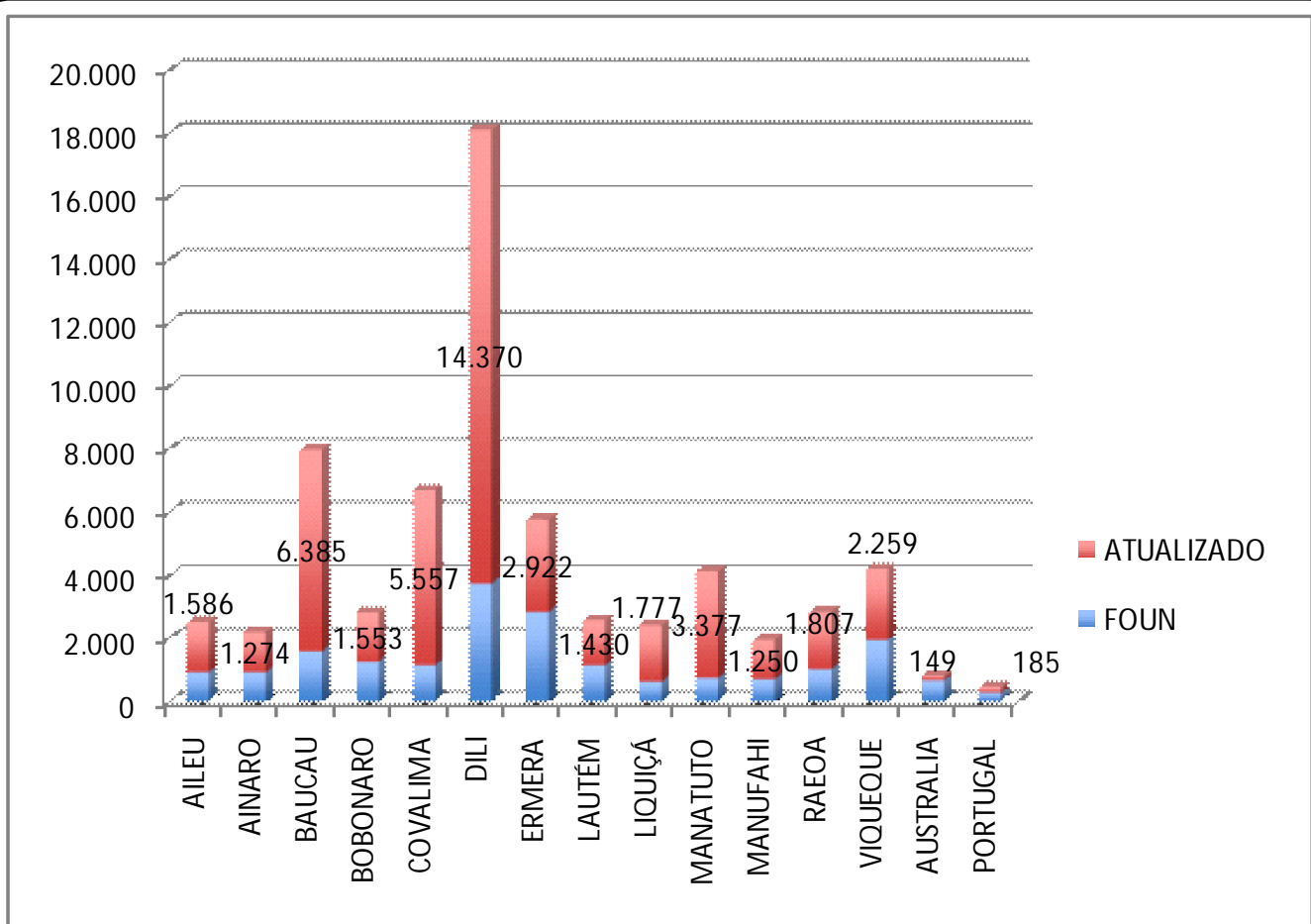
### SUMÁRIO

**MINISTERIO DA ADMINISTRAÇÃO ESTATAL:****Secretariado Técnico de Administração Eleitoral (STAE)**

Resultadu Recenseamentu no Atualizasaun Baze Dadas Eleitoral 1 Setembru 2016 too 17 Janeiru 2017.....1

Resultadu Recenseamentu no Atualizasaun Baze Dadas Eleitoral  
1 Setembru 2016 too 17 Janeiru 2017

MUNICIPIO	FOUN			ATUALIZADO			TOTAL ELEITOR		
	MANE	FETO	TOTAL	MANE	FETO	TOTAL	MANE	FETO	TOTAL
AILEU	523	412	935	1.009	577	1.586	15.780	13.634	29.414
AINARO	480	446	926	786	488	1.274	20.603	19.428	40.031
BAUCAU	810	787	1.597	3.107	3.278	6.385	43.534	41.990	85.524
BOBONARO	796	474	1.270	1.012	541	1.553	32.194	31.066	63.260
COVALIMA	631	517	1.148	2.936	2.621	5.557	21.219	20.510	41.729
DILI	1.851	1.894	3.745	7.504	6.866	14.370	83.310	72.483	155.793
ERMERA	1.482	1.356	2.838	1.729	1.193	2.922	38.540	36.230	74.770
LAUTÉM	556	590	1.146	790	640	1.430	21.816	21.599	43.415
LIQUIÇÁ	328	306	634	1.080	697	1.777	22.881	21.716	44.597
MANATUTO	401	354	755	1.648	1.729	3.377	16.105	15.078	31.183
MANUFAHI	390	319	709	740	510	1.250	18.572	16.498	35.070
RAEOA	493	540	1.033	1.029	778	1.807	23.047	22.479	45.526
VIQUEQUE	999	959	1.958	1.202	1.057	2.259	26.591	26.311	52.902
AUSTRALIA	354	323	677	78	71	149	472	417	889
PORTUGAL	148	137	285	112	73	185	282	228	510
<b>TOTAL</b>	<b>10.242</b>	<b>9.414</b>	<b>19.656</b>	<b>24.762</b>	<b>21.119</b>	<b>45.881</b>	<b>384.946</b>	<b>359.667</b>	<b>744.613</b>



Dili, 18 Fevereiro 2017

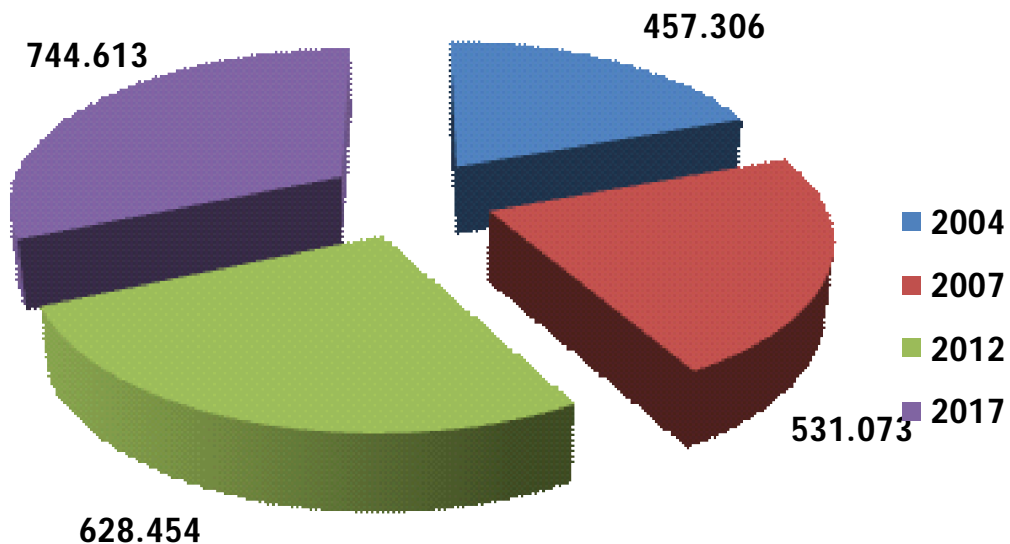
**Acilino Manuel Branco**  
Director Jeral

Rezultadu Recenseamentu no Atualizasaun Baze Dadus Eleitoral

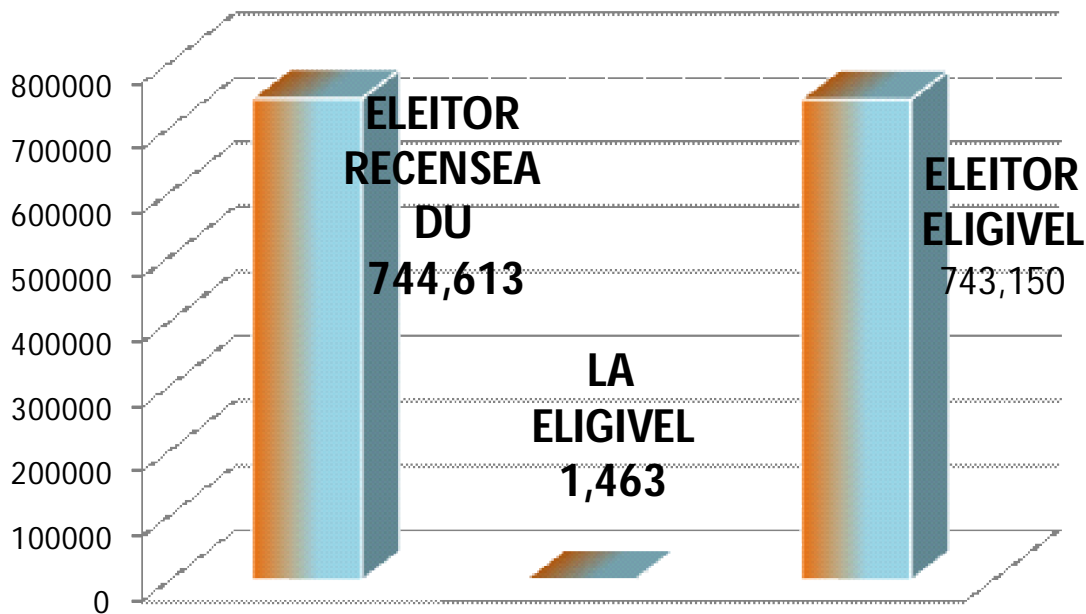
ELEITOR TUIR PERIODO ELEISAUN

MUNICÍPIO	ELEITOR					
	2004	2007	2012	2017		
	BAZE DADUS	ELEISAUN PREZIDENCIAL	ELEISAUN PREZIDENCIAL	ELEISAUN PREZIDENTE		
TOTAL ELEITOR				ELEITOR LA ELEGIVEL	ELEITOR ELEGIVEL	
AILEU	18.702	21.932	25.036	29.414	42	29.372
AINARO	25.316	29.062	32.693	40.031	90	39.941
BAUCAU	51.246	61.659	73.180	85.524	153	85.371
BOBONARO	40.464	48.297	56.138	63.260	126	63.134
COVALIMA	24.828	29.012	34.399	41.729	72	41.657
DILI	91.132	100.261	124.188	155.793	398	155.395
ERMERA	47.735	55.254	64.365	74.770	131	74.639
LAUTÉM	27.981	31.731	37.664	43.415	7	43.408
LIQUIÇÁ	26.391	33.134	38.731	44.597	40	44.557
MANATUTO	19.512	22.536	26.456	31.183	33	31.150
MANUFAHI	20.979	24.141	30.169	35.070	69	35.001
OECUSSE	28.955	33.833	39.104	45.526	103	45.423
VIQUEQUE	34.065	40.221	46.331	52.902	193	52.709
AUSTRALIA	0	0	0	889	3	886
PORTUGAL	0	0	0	510	3	507
	<b>457.306</b>	<b>531.073</b>	<b>628.454</b>	<b>744.613</b>	<b>1.463</b>	<b>743.150</b>

GRÁFIKU ELEITOR TUIR PERIODO ELEISAUN



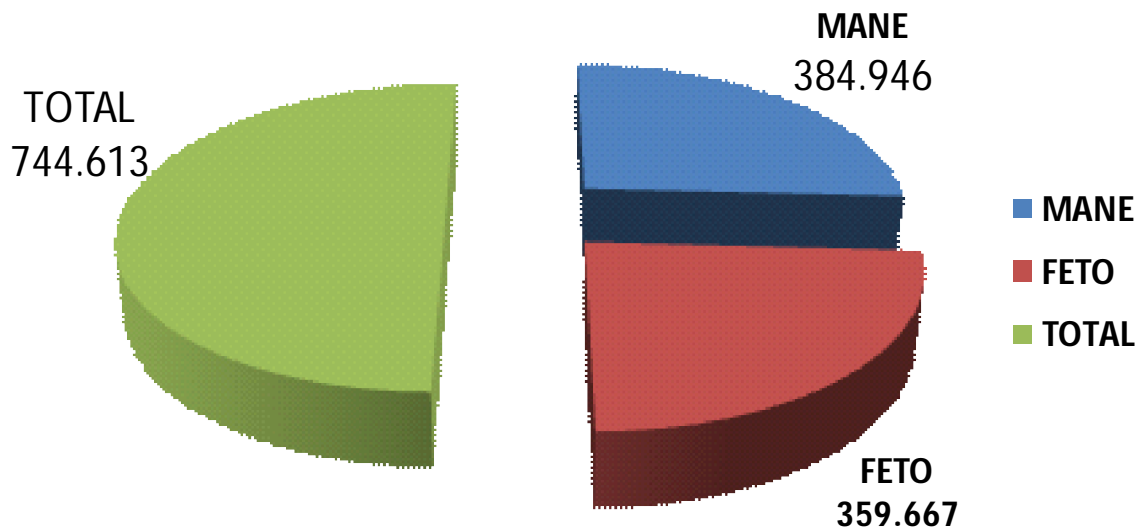
**GRÁFIKU ELEITOR VOTA IHA ELEISAUN PREZIDENCIAL  
20 MARSU 2017**



**TOTAL ELEITOR TUIR GÉNERU**

MUNICÍPIO	MANE	FETO	TOTAL
AILEU	15.780	13.634	29.414
AINARO	20.603	19.428	40.031
BAUCAU	43.534	41.990	85.524
BOBONARO	32.194	31.066	63.260
COVALIMA	21.219	20.510	41.729
DILI	83.310	72.483	155.793
ERMERA	38.540	36.230	74.770
LAUTÉM	21.816	21.599	43.415
LIQUIÇÁ	22.881	21.716	44.597
MANATUTO	16.105	15.078	31.183
MANUFAHI	18.572	16.498	35.070
RAEOA	23.047	22.479	45.526
VIQUEQUE	26.591	26.311	52.902
AUSTRALIA	472	417	889
PORTUGAL	282	228	510
<b>TOTAL</b>	<b>384.946</b>	<b>359.667</b>	<b>744.613</b>

## GRÁFIKU ELEITOR TUIR GÉNERU

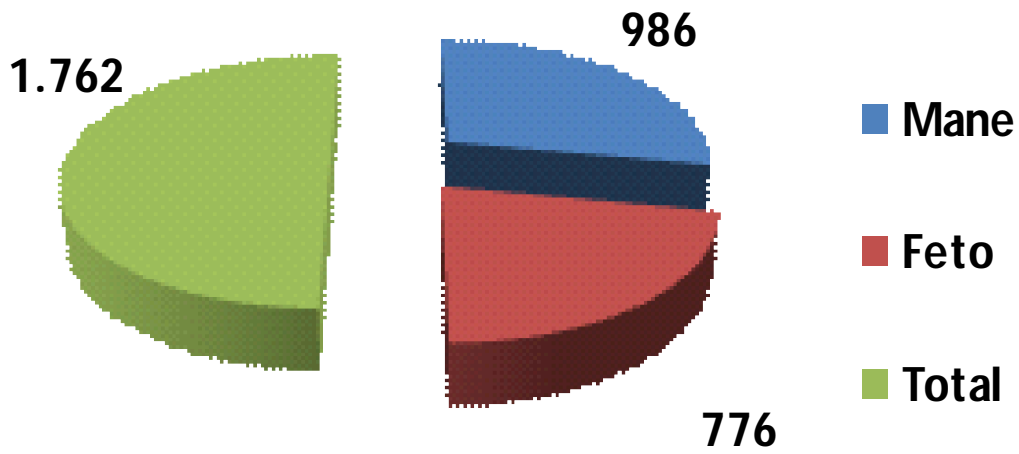


### Rezultadu Recenseamentu no Atualizasaun Baze Dadas Eleitoral

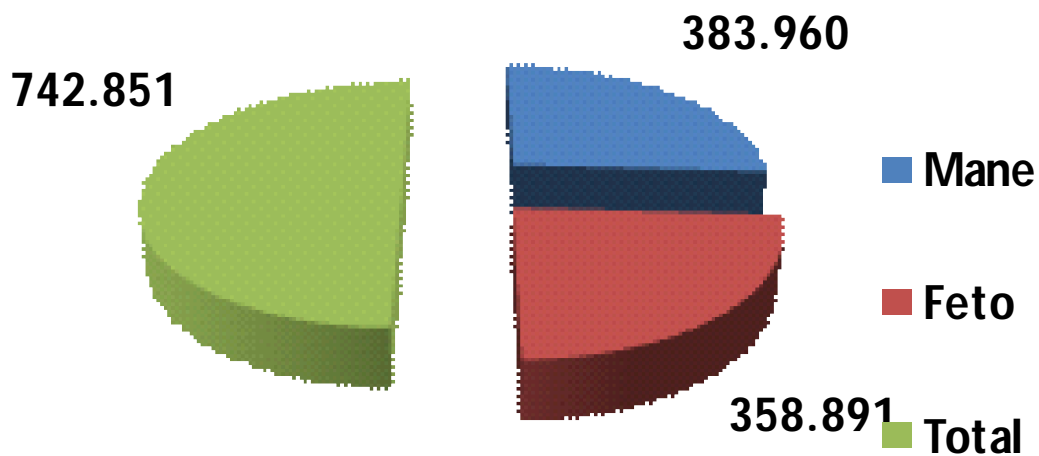
#### Eleitor tuir Idade

MUNICÍPIO	16			17+			TOTAL
	Mane	Feto	Total	Mane	Feto	Total	
AILEU	32	20	52	15.748	13.614	29.362	29.414
AINARO	54	52	106	20.549	19.376	39.925	40.031
BAUCAU	104	81	185	43.430	41.909	85.339	85.524
BOBONARO	98	51	149	32.096	31.015	63.111	63.260
COVALIMA	52	44	96	21.167	20.466	41.633	41.729
DILI	291	197	488	83.019	72.286	155.305	155.793
ERMERA	80	68	148	38.460	36.162	74.622	74.770
LAUTÉM	3	5	8	21.813	21.594	43.407	43.415
LIQUIÇÁ	24	20	44	22.857	21.696	44.553	44.597
MANATUTO	26	12	38	16.079	15.066	31.145	31.183
MANUFAHI	46	32	78	18.526	16.466	34.992	35.070
RAEOA	53	82	135	22.994	22.397	45.391	45.526
VIQUEQUE	118	109	227	26.473	26.202	52.675	52.902
AUSTRALIA	2	2	4	470	415	885	889
PORTUGAL	3	1	4	279	227	506	510
	986	776	1.762	383.960	358.891	742.851	744.613

## GRÁFIKU ELEITOR IDADE 16



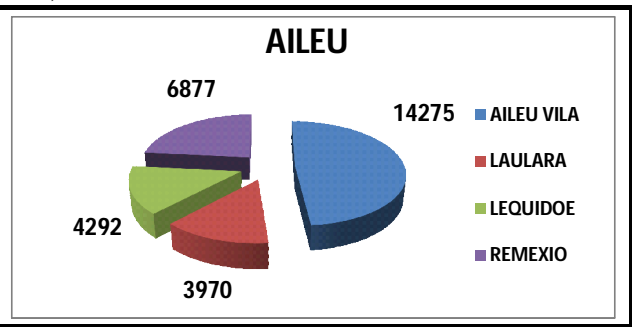
## GRÁFIKU ELEITOR IDADE 17+



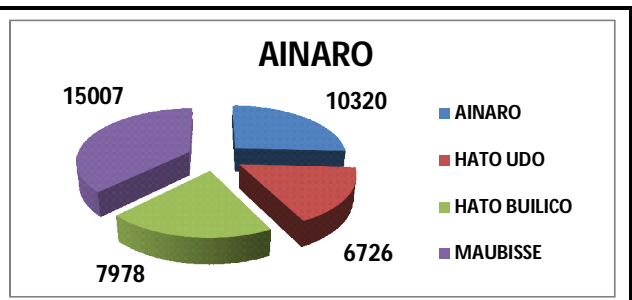
Rezultadu Recenseamentu no Atualizasaun Baze Dadus Eleitoral

ELEITOR POSTO ADMINISTRATIVO, PAÍS AUSTRALIA, PORTUGAL

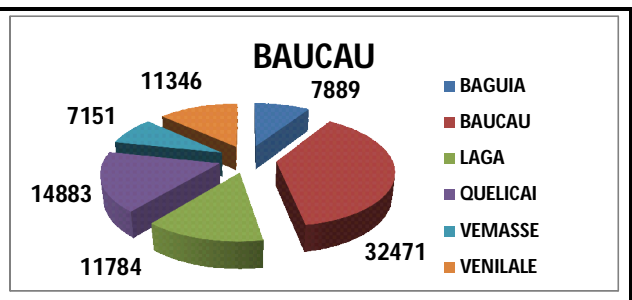
MUNICIPIO	POSTO ADMINISTRATIVO	TOTAL		
		MANE	FETO	TOTAL
NARAN	NARAN			
AILEU	AILEU VILA	7467	6808	14275
	LAULARA	2135	1835	3970
	LEQUIDOE	2494	1798	4292
	REMEXIO	3684	3193	6877
<b>SUB-TOTAL</b>		<b>15780</b>	<b>13634</b>	<b>29414</b>



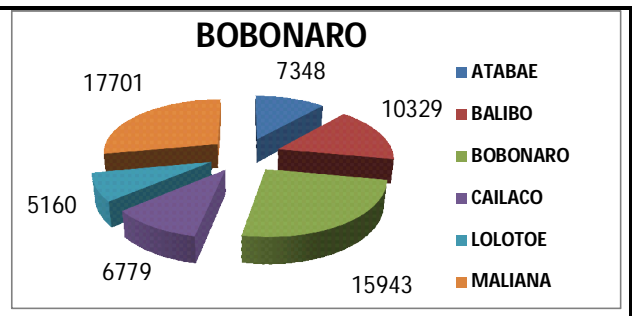
MUNICIPIO	POSTO ADMINISTRATIVO	TOTAL		
		MANE	FETO	TOTAL
NARAN	NARAN			
AINARO	AINARO	5303	5017	10320
	HATO UDO	3520	3206	6726
	HATO BUILICO	4082	3896	7978
	MAUBISSE	7698	7309	15007
<b>SUB-TOTAL</b>		<b>20603</b>	<b>19428</b>	<b>40031</b>



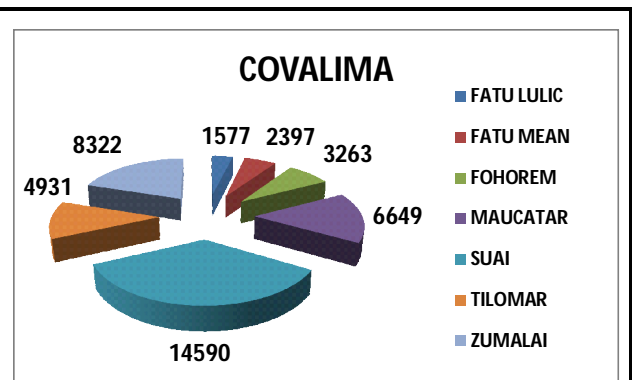
MUNICIPIO	POSTO ADMINISTRATIVO	TOTAL		
		MANE	FETO	TOTAL
NARAN	NARAN			
BAUCAU	BAGUIA	3904	3985	7889
	BAUCAU	16742	15729	32471
	LAGA	5879	5905	11784
	QUELICAI	7446	7437	14883
	VEMASSE	3712	3439	7151
	VENILALE	5851	5495	11346
<b>SUB-TOTAL</b>		<b>43534</b>	<b>41990</b>	<b>85524</b>



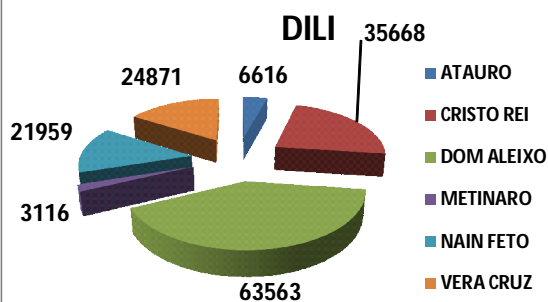
MUNICIPIO	POSTO ADMINISTRATIVO	TOTAL		
		MANE	FETO	TOTAL
NARAN	NARAN			
BOBONARO	ATABAE	3918	3430	7348
	BALIBO	5318	5011	10329
	BOBONARO	7794	8149	15943
	CAILACO	3707	3072	6779
	LOLOTOE	2536	2624	5160
	MALIANA	8921	8780	17701
<b>SUB-TOTAL</b>		<b>32194</b>	<b>31066</b>	<b>63260</b>



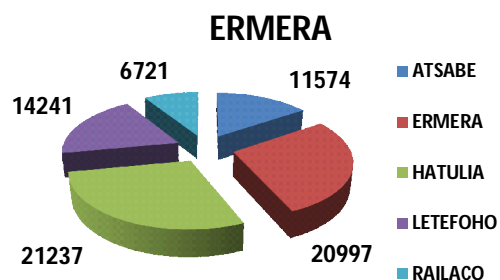
MUNICIPIO	POSTO ADMINISTRATIVO	TOTAL		
		MANE	FETO	TOTAL
NARAN	NARAN			
COVALIMA	FATU LULIC	773	804	1577
	FATU MEAN	1255	1142	2397
	FOHOREM	1685	1578	3263
	MAUCATAR	3322	3327	6649
	SUAI	7462	7128	14590
	TILOMAR	2513	2418	4931
	ZUMALAI	4209	4113	8322
<b>SUB-TOTAL</b>		<b>21219</b>	<b>20510</b>	<b>41729</b>



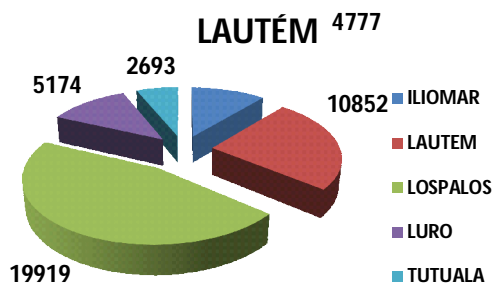
MUNICIPIO	POSTO ADMINISTRATIVO	TOTAL		
		MANE	FETO	TOTAL
NARAN	NARAN			
DILI	ATAURO	3291	3325	6616
	CRISTO REI	18913	16755	35668
	DOM ALEIXO	34732	28831	63563
	METINARO	1632	1484	3116
	NAIN FETO	11714	10245	21959
	VERA CRUZ	13028	11843	24871
<b>SUB-TOTAL</b>		<b>83310</b>	<b>72483</b>	<b>155793</b>



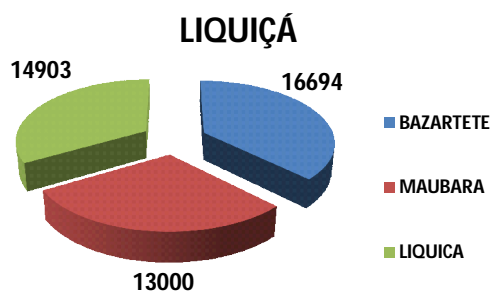
MUNICIPIO	POSTO ADMINISTRATIVO	TOTAL		
		MANE	FETO	TOTAL
NARAN	NARAN			
ERMERA	ATSABE	5867	5707	11574
	ERMERA	10746	10251	20997
	HATULIA	10972	10265	21237
	LETEFOHO	7501	6740	14241
	RAILACO	3454	3267	6721
<b>SUB-TOTAL</b>		<b>38540</b>	<b>36230</b>	<b>74770</b>



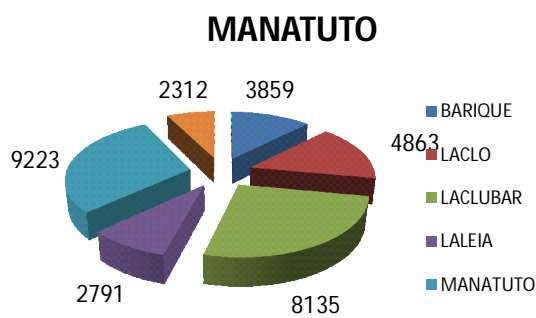
MUNICIPIO	POSTO ADMINISTRATIVO	TOTAL		
		MANE	FETO	TOTAL
NARAN	NARAN			
LAUTÉM	ILIOMAR	2310	2467	4777
	LAUTEM	5450	5402	10852
	LOSPALOS	10073	9846	19919
	LURO	2666	2508	5174
	TUTUALA	1317	1376	2693
<b>SUB-TOTAL</b>		<b>21816</b>	<b>21599</b>	<b>43415</b>



MUNICIPIO	POSTO ADMINISTRATIVO	TOTAL		
		MANE	FETO	TOTAL
NARAN	NARAN			
LIQUIÇA	BAZARTETE	8431	8263	16694
	MAUBARA	6702	6298	13000
	LIQUICA	7748	7155	14903
<b>SUB-TOTAL</b>		<b>22881</b>	<b>21716</b>	<b>44597</b>

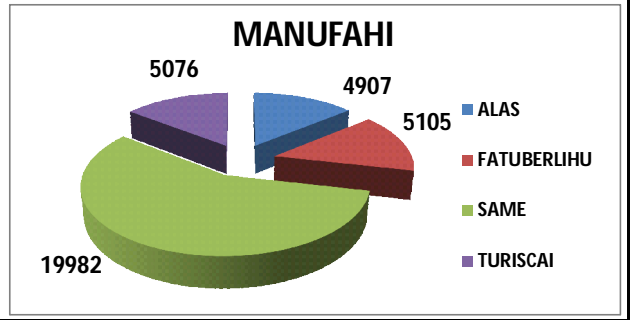


MUNICIPIO	POSTO ADMINISTRATIVO	TOTAL		
		MANE	FETO	TOTAL
NARAN	NARAN			
MANATUTO	BARIQUE	2076	1783	3859
	LACLO	2536	2327	4863
	LACLUBAR	4077	4058	8135
	LALEIA	1434	1357	2791
	MANATUTO	4780	4443	9223
	SOIBADA	1202	1110	2312
<b>SUB-TOTAL</b>		<b>16105</b>	<b>15078</b>	<b>31183</b>

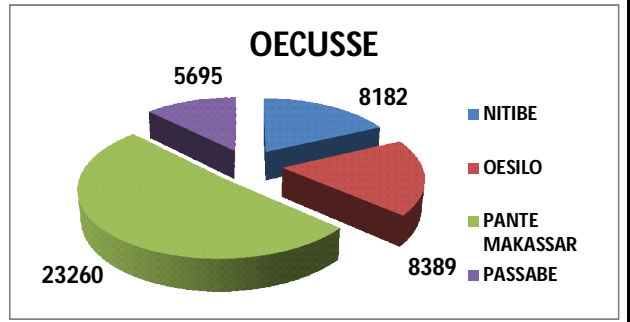




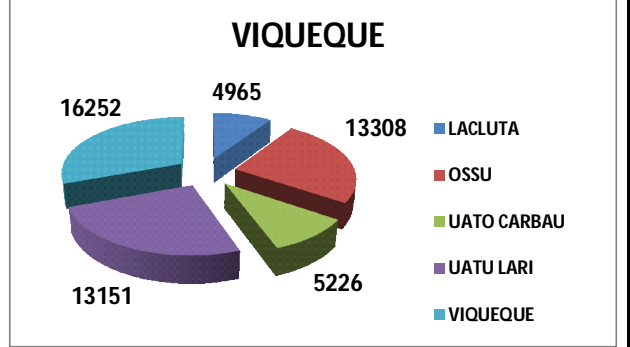
MUNICIPIO	POSTO ADMINISTRATIVO	TOTAL		
		MANE	FETO	TOTAL
NARAN	NARAN			
MANUFAHI	ALAS	2592	2315	4907
	FATUBERLIHU	2666	2439	5105
	SAME	10508	9474	19982
	TURISCAI	2806	2270	5076
<b>SUB-TOTAL</b>		<b>18572</b>	<b>16498</b>	<b>35070</b>



MUNICIPIO	POSTO ADMINISTRATIVO	TOTAL		
		MANE	FETO	TOTAL
NARAN	NARAN			
OECUSSE	NITIBE	4132	4050	8182
	OESILO	4228	4161	8389
	PANTE MAKASSAR	11851	11409	23260
	PASSABE	2836	2859	5695
<b>SUB-TOTAL</b>		<b>23047</b>	<b>22479</b>	<b>45526</b>

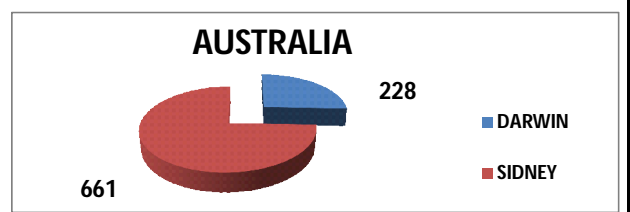


MUNICIPIO	POSTO ADMINISTRATIVO	TOTAL		
		MANE	FETO	TOTAL
NARAN	NARAN			
VIQUEQUE	LACLUTA	2689	2276	4965
	OSSU	6674	6634	13308
	UATO CARBAU	2545	2681	5226
	UATU LARI	6398	6753	13151
	VIQUEQUE	8285	7967	16252
<b>SUB-TOTAL</b>		<b>26591</b>	<b>26311</b>	<b>52902</b>

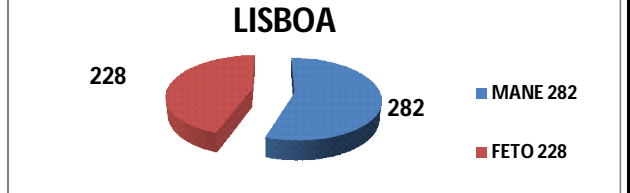


Rezultadu Recenseamentu no Atualizasaun Baze Dadus Eleitoral  
Australia ( Darwin, Sydney), Portugal

NASAUN	CIDADE	TOTAL		
		MANE	FETO	TOTAL
NARAN	NARAN			
AUSTRALIA	DARWIN	116	112	228
	SIDNEY	356	305	661
<b>SUB-TOTAL</b>		<b>472</b>	<b>417</b>	<b>889</b>



NASAUN	CIDADE	TOTAL		
		MANE	FETO	TOTAL
NARAN	NARAN			
PORTUGAL	LISBOA	282	228	510
<b>SUB-TOTAL</b>		<b>282</b>	<b>228</b>	<b>510</b>



Total Eleitor Posto Administrativo, Australia (Darwin, Sydney), Portugal (Lisboa)

TOTAL ELEITOR	MANE	FETO	TOTAL
	384946	359667	744613

Eleitor resenseado tuir suku

MUNICIPIO	POSTO ADMINISTRATIVO	SUKU	TOTAL			
			MANE	FETO	TOTAL	
AILEU	AILEU	AISSIRIMOU	906	832	1.738	
		BANDUDATO	300	274	574	
		FAHIRIA	616	575	1.191	
		FATUBOSSA	668	599	1.267	
		HOHOLAU	487	382	869	
		LAHAE	326	311	637	
		LAUSI	454	451	905	
		SABORIA	267	242	509	
		SELOI CRAIC	1.043	926	1.969	
		SELOI MALERE	1.176	1.079	2.255	
		SUCO LIURAI	1.217	1.128	2.345	
		<b>11</b>	<b>7.460</b>	<b>6.799</b>	<b>14.259</b>	
	LAULARA	COTOLAU	483	443	926	
		FATISI	448	343	791	
		MADABENO	560	499	1.059	
		TALITU	404	349	753	
		TOHUMETA	236	199	435	
			<b>5</b>	<b>2.131</b>	<b>1.833</b>	<b>3.964</b>
	LIQUIDOE	ACUBILITOHO	401	285	686	
		BERELEU	495	332	827	
		BETULAU	236	176	412	
		FAHISOI	429	345	774	
		FATURILAU	222	161	383	
		MANUCASSA	225	176	401	
		NAMOLESSO	476	322	798	
		<b>7</b>	<b>2.484</b>	<b>1.797</b>	<b>4.281</b>	
	REMEXIO	ACUMAU	690	577	1.267	
		FADABLOCO	760	641	1.401	
		FAHISOI	426	418	844	
		FATURASA	415	373	788	
		HAUTOHO	319	270	589	
		MAUMETA	194	171	365	
		SUCO LIURAI	159	132	291	
		TULATAQUEO	717	606	1.323	
		<b>8</b>	<b>3.680</b>	<b>3.188</b>	<b>6.868</b>	
	<b>SUB TOTAL</b>		<b>31</b>	<b>15.755</b>	<b>13.617</b>	<b>29.372</b>

**AINARO**

AINARO	AINARO	1.348	1.325	2.673
	CASSA	1.040	935	1.975
	MANUTACI	640	604	1.244
	MAU-NUNO	473	414	887
	MAU-ULO	538	555	1.093
	SORO	608	639	1.247
	SURO-CRAIC	641	534	1.175
	<b>7</b>	<b>5.288</b>	<b>5.006</b>	<b>10.294</b>
HATO-BUILICO	MAUCHIGA	772	723	1.495
	MULO	1.814	1.820	3.634
	NUNO-MOGUE	1.487	1.347	2.834
	<b>3</b>	<b>4.073</b>	<b>3.890</b>	<b>7.963</b>
HATO-UDO	FOHO-AI-LICO	1.424	1.229	2.653
	LEOLIMA	2.087	1.975	4.062
	<b>2</b>	<b>3.511</b>	<b>3.204</b>	<b>6.715</b>
MAUBISSE	AITUTO	1.812	1.706	3.518
	EDI	678	604	1.282
	FATUBESSI	358	331	689
	HORAI-QUIC	475	458	933
	LIURAI	282	261	543
	MANELOBAS	387	361	748
	MANETÚ	831	795	1.626
	MAUBISSE	1.862	1.812	3.674
MAULAU	1.000	956	1.956	
	<b>9</b>	<b>7.685</b>	<b>7.284</b>	<b>14.969</b>
<b>SUB TOTAL</b>	<b>21</b>	<b>20.557</b>	<b>19.384</b>	<b>39.941</b>
BAGUIA	AFALOICAI	349	347	696
	ALAWA CRAIK	487	523	1.010
	ALAWA LETEN	287	302	589
	DEFAWASI	281	314	595
	HAE CONI	714	704	1.418
	LARISULA	295	330	625
	LAVATERI	537	490	1.027
	OSSO HUNA	270	265	535
	SAMALARI	543	557	1.100
	UACALA	133	140	273
	<b>10</b>	<b>3.896</b>	<b>3.972</b>	<b>4.555</b>
BAUCAU	BAHU	3.129	2.955	6.084
	BUCOLI	873	787	1.660
	BUIBAU	1.596	1.491	3.087
	BURUMA	1.169	1.003	2.172
	CAIBADA	1.301	1.261	2.562
	GARIUAI	2.065	1.913	3.978
	SAMALARI	800	766	1.566
	SEICAL	733	742	1.475
	TIRILOLO	2.844	2.738	5.582
	TRILOCA	763	699	1.462
UAILILI	1.450	1.360	2.810	
	<b>11</b>	<b>16.723</b>	<b>15.715</b>	<b>32.438</b>

**BAUCAU**

<b>LAGA</b>	ATELARI	570	563	1.133
	LIBAGUA	504	504	1.008
	NUNIRA	565	520	1.085
	SAELARI	648	687	1.335
	SAGADATE	911	944	1.855
	SAMALARI	1.080	1.111	2.191
	SOBA	864	873	1.737
	TEQUINUMATA	727	694	1.421
	<b>8</b>	<b>5.869</b>	<b>5.896</b>	<b>11.765</b>
<b>QUELICAI</b>	ABAFALA	356	297	653
	ABO	549	556	1.105
	AFAÇA	427	416	843
	BAGUIA	412	421	833
	BUALALE	250	264	514
	GURUÇA	656	642	1.298
	LACOLIU	521	510	1.031
	LAISOROLAI DE	345	371	716
	LAISOROLAI DE	324	314	638
	LELALAI	467	457	924
	LETEMUMO	1.052	1.071	2.123
	MACALACO	385	392	777
	MALURO	452	486	938
	NAMANEI	496	477	973
	UAITAME	739	758	1.497
	<b>15</b>	<b>7.431</b>	<b>7.432</b>	<b>14.863</b>
<b>VEMASSE</b>	CAICUA	376	362	738
	LOILUBO	437	416	853
	OSSOUALA	618	550	1.168
	OSTICO	584	474	1.058
	UAIGAE	249	244	493
	UATO-LARI	406	395	801
	VEMASSE	1.015	976	1.991
	<b>7</b>	<b>3.685</b>	<b>3.417</b>	<b>7.102</b>
<b>VENILALE</b>	BADO-HO'O	757	740	1.497
	BAHA MORI	777	720	1.497
	FATULIA	847	817	1.664
	UAI OLI	628	578	1.206
	UAILAHA	451	467	918
	UATU HACO	961	919	1.880
	UMA ANA ICO	650	572	1.222
	UMA ANA ULO	773	678	1.451
	<b>8</b>	<b>5.844</b>	<b>5.491</b>	<b>11.335</b>
<b>SUB TOTAL</b>	<b>59</b>	<b>43.448</b>	<b>41.923</b>	<b>85.371</b>

**BOBONARO**

<b>ATABAE</b>	AIDABALETEN	1.971	1.678	3.649
	ATABAE	619	540	1.159
	HATAZ	665	677	1.342
	RAIROBO	640	520	1.160
	<b>4</b>	<b>3.895</b>	<b>3.415</b>	<b>7.310</b>
<b>BALIBÓ</b>	BALIBO VILA	1.352	1.405	2.757
	BATUGADE	659	597	1.256
	COWA	746	696	1.442
	LEOHITO	1.063	959	2.022
	LEOLIMA	795	722	1.517
	SANIRIN	696	629	1.325
	<b>6</b>	<b>5.311</b>	<b>5.008</b>	<b>10.319</b>
<b>BOBONARO</b>	AI-ASSA	627	708	1.335
	ATU-ABEN	327	304	631
	BOBONARO	550	609	1.159
	CARABAU	681	700	1.381
	COLIMAU	453	443	896
	COTABOT	198	183	381
	ILAT-LAUN	546	607	1.153
	LEBER	335	373	708
	LOUR	316	343	659
	LOURBA	501	467	968
	MALILAIT	499	554	1.053
	MALIUBU	702	704	1.406
	MOLOP	418	492	910
	OELEO	318	345	663
	SIBUNI	336	330	666
	SOILESU	419	388	807
	TAPO	208	240	448
	TEBABUI	355	351	706
<b>18</b>	<b>7.789</b>	<b>8.141</b>	<b>15.930</b>	
<b>CAILACO</b>	ATUDARA	547	422	969
	DAU UDO	200	172	372
	GOULOLO	389	332	721
	GUENU LAI	232	185	417
	MANAPA	604	486	1.090
	MELIGO	958	829	1.787
	PURUGOA	309	268	577
	RAIHEU	440	377	817
	<b>8</b>	<b>3.679</b>	<b>3.071</b>	<b>6.750</b>
<b>LOLOTOE</b>	DEUDET	232	246	478
	GILDAPIL	395	426	821
	GUDA	352	331	683
	LEBOS	350	355	705
	LONTAS	218	250	468
	LUPAL	388	394	782
	OPA	588	611	1.199
	<b>7</b>	<b>2.523</b>	<b>2.613</b>	<b>5.136</b>
<b>MALIANA</b>	HOLSA	1.731	1.657	3.388
	LAHOMEA	1.468	1.455	2.923
	ODOMAU	988	1.028	2.016
	RAIFUN	870	857	1.727
	RITABOU	2.004	1.919	3.923
	SABURAI	618	674	1.292
	TAPO/MEMO	1.233	1.187	2.420
	<b>7</b>	<b>8.912</b>	<b>8.777</b>	<b>17.689</b>
<b>SUB TOTAL</b>	<b>50</b>	<b>32.109</b>	<b>31.025</b>	<b>63.134</b>

**COVALIMA**

FATULÚLIC	FATULULIC	256	251	507
	TAROMAN	517	552	1.069
	<b>2</b>	<b>773</b>	<b>803</b>	<b>1.576</b>
FATUMEAN	BELULIC LETEN	627	553	1.180
	FATUMEA	356	351	707
	NANU	269	237	506
	<b>3</b>	<b>1.252</b>	<b>1.141</b>	<b>2.393</b>
FOHORÉM	DATO RUA	321	328	649
	DATO TOLU	507	469	976
	FOHOREN	456	434	890
	LACTOS	397	343	740
	<b>4</b>	<b>1.681</b>	<b>1.574</b>	<b>3.255</b>
MAUCÁTAR	BELECASAC	824	827	1.651
	HOLPILAT	664	663	1.327
	MATAI	1.081	1.067	2.148
	OGUES	743	769	1.512
	<b>4</b>	<b>3.312</b>	<b>3.326</b>	<b>6.638</b>
SUAI	BECO	1.283	1.097	2.380
	CAMENAÇA	1.348	1.243	2.591
	DEBOS	2.678	2.639	5.317
	LABARAI	913	819	1.732
	SUAI LORO	1.228	1.311	2.539
	<b>5</b>	<b>7.450</b>	<b>7.109</b>	<b>14.559</b>
TILOMAR	BEISEUC	754	707	1.461
	CASABAUC	469	463	932
	LALAWA	500	479	979
	MAUDEMO	785	765	1.550
	<b>4</b>	<b>2.508</b>	<b>2.414</b>	<b>4.922</b>
ZUMALAI	FATULETO	525	530	1.055
	LEPO	520	469	989
	LOUR	838	861	1.699
	MAPE	279	291	570
	RAIMEA	533	544	1.077
	TASHILIN	646	580	1.226
	UCECAI	108	127	235
	ZULO	754	709	1.463
	<b>8</b>	<b>4.203</b>	<b>4.111</b>	<b>8.314</b>
<b>SUB TOTAL</b>	<b>30</b>	<b>21.179</b>	<b>20.478</b>	<b>41.657</b>
ATAÚRO	BELOI	487	540	1.027
	BIQUELI	805	808	1.613
	MACADADE	704	689	1.393
	MAQUILI	721	745	1.466
	VILA MAUMETA	559	528	1.087
	<b>5</b>	<b>3.276</b>	<b>3.310</b>	<b>6.586</b>
CRISTO-REI	BALIBAR	433	381	814
	BECORA	7.379	6.715	14.094
	BIDAU SANTANA	2.261	1.971	4.232
	CAMEA	3.808	3.396	7.204
	CULU HUN	2.297	2.021	4.318
	HERA	2.086	1.775	3.861
	<b>7</b>	<b>18.880</b>	<b>16.731</b>	<b>35.611</b>

**DILI**

<b>DOM ALEIXO</b>	BAIRRO PITE	10.329	8.926	19.255
	COMORO	18.684	15.278	33.962
	FATUHADA	4.461	3.670	8.131
	KAMPUNG ALOR	1.146	884	2.030
	<b>4</b>	<b>34.620</b>	<b>28.758</b>	<b>63.378</b>
<b>METINARO</b>	DUYUNG	1.176	1.055	2.231
	SABULI	448	427	875
	<b>2</b>	<b>1.624</b>	<b>1.482</b>	<b>3.106</b>
<b>NAIN FETO</b>	ACADIRU HUN	1.307	1.130	2.437
	BEMORI	1.771	1.620	3.391
	BIDAU LECIDERE	610	498	1.108
	GRICENFOR	549	423	972
	LAHANE ORIENTAL	4.004	3.542	7.546
	SANTA CRUZ	3.434	3.013	6.447
	<b>6</b>	<b>11.675</b>	<b>10.226</b>	<b>21.901</b>
<b>VERA CRUZ</b>	CAICOLI	1.560	1.328	2.888
	COLMERA	712	576	1.288
	DARE	975	902	1.877
	LAHANE OCIDENTAL	1.931	1.796	3.727
	MASCARENHAS	2.112	1.977	4.089
	MOTAEI	2.057	1.902	3.959
	VILA VERDE	3.647	3.338	6.985
	<b>7</b>	<b>12.994</b>	<b>11.819</b>	<b>24.813</b>
<b>SUB TOTAL</b>	<b>31</b>	<b>83.069</b>	<b>72.326</b>	<b>155.395</b>
<b>ATSABE</b>	ATARA	829	831	1.660
	BABOI CRAIC	650	640	1.290
	BABOI LETEN	361	368	729
	BATU MANO	273	268	541
	LACAO	667	707	1.374
	LACLO	514	458	972
	LAUBONO	205	217	422
	LEIMEA LETEN	625	620	1.245
	MALABE	542	523	1.065
	OBULO	511	476	987
	PARAMI	517	449	966
	TIARLELO	163	146	309
	<b>12</b>	<b>5.857</b>	<b>5.703</b>	<b>11.560</b>
<b>ERMERA</b>	ESTADO	1.145	1.105	2.250
	HUMBOE	751	717	1.468
	LAUALA	662	652	1.314
	LEGUIMEA	790	731	1.521
	MERTUTO	819	808	1.627
	POETETE	2.753	2.666	5.419
	PONILALA	1.307	1.191	2.498
	RAIMERHEI	738	722	1.460
	RIHEU	762	732	1.494
	TALIMORO	997	906	1.903
<b>10</b>	<b>10.724</b>	<b>10.230</b>	<b>20.954</b>	

**ERMERA**

<b>HATULIA</b>	ACULAU	587	521	1.108
	AILELO	504	477	981
	COLIATE-LEOTELO	1.349	1.304	2.653
	FATUBESSI	1.343	1.208	2.551
	FATUBOLO	1.252	1.235	2.487
	HATOLIA VILA	939	856	1.795
	LEIMEA-CRAIC	432	364	796
	LEIMEA-SORINBALO	216	212	428
	LISAPAT	1.234	1.149	2.383
	MANUSAE	1.481	1.396	2.877
	MAU-UBO	512	468	980
	SAMARA	215	220	435
	URAHOU	886	833	1.719
<b>13</b>	<b>10.950</b>	<b>10.243</b>	<b>21.193</b>	
<b>LETEFOHO</b>	CATRAI CRAIC	656	598	1.254
	CATRAILETEN	943	797	1.740
	DUCURAI	1.621	1.424	3.045
	ERAULO	651	565	1.216
	GOULOLO	490	454	944
	HATUGAU	557	525	1.082
	HAUPU	1.671	1.526	3.197
	LAUANA	904	845	1.749
	<b>8</b>	<b>7.493</b>	<b>6.734</b>	<b>14.227</b>
<b>RAILACO</b>	DELESO	127	116	243
	FATUQUERO	471	485	956
	LIHO	391	353	744
	MATATA	465	411	876
	RAILACO CRAIC	439	399	838
	RAILAKO LETEN	459	460	919
	SAMALETE	428	423	851
	TARACO	233	228	461
	TOKOLULI	433	384	817
	<b>9</b>	<b>3.446</b>	<b>3.259</b>	<b>6.705</b>
<b>SUB TOTAL</b>	<b>52</b>	<b>38.470</b>	<b>36.169</b>	<b>74.639</b>
<b>ILIÓMAR</b>	AEBEBERE	289	321	610
	CAENLIO	416	421	837
	FUAT	213	225	438
	ILIOMAR 1	478	541	1.019
	ILIOMAR 2	417	421	838
	TIRILOLO	496	536	1.032
	<b>6</b>	<b>2.309</b>	<b>2.465</b>	<b>4.774</b>
<b>LAUTÉM</b>	BADURO	388	368	756
	COM	924	914	1.838
	DAUDERE	585	554	1.139
	EUQUISI	380	366	746
	ILILAI	267	265	532
	MAINA 1	499	535	1.034
	MAINA 2	566	595	1.161
PAIRARA	604	597	1.201	



<b>LAUTEM</b>		PARLAMENTO	864	840	1.704	
		SERELAU	372	368	740	
		<b>10</b>	<b>5.449</b>	<b>5.402</b>	<b>10.851</b>	
	<b>LOSPALOS</b>		BAURO	925	935	1.860
			CACAVEI	422	482	904
			FUILORO	4.394	4.165	8.559
			HOME	750	742	1.492
			LEURO	271	334	605
			LORE 1	866	856	1.722
			LORE 2	327	351	678
			MUAPITINE	697	621	1.318
			RAÇA	485	440	925
			SOURO	936	920	1.856
			<b>10</b>	<b>10.073</b>	<b>9.846</b>	<b>19.919</b>
	<b>LURO</b>		AFABUBU	188	157	345
			BARICAFÁ	383	399	782
			COTAMUTU	709	630	1.339
			LACAWA	233	210	443
			LURO	782	785	1.567
			WAIROQUE	371	325	696
			<b>6</b>	<b>2.666</b>	<b>2.506</b>	<b>5.172</b>
	<b>TUTUALA</b>		MEHARA	801	799	1.600
			TUTUALA	516	576	1.092
		<b>2</b>	<b>1.317</b>	<b>1.375</b>	<b>2.692</b>	
	<b>SUB TOTAL</b>	<b>34</b>	<b>21.814</b>	<b>21.594</b>	<b>43.408</b>	
<b>LIQUICA</b>	<b>BAZARTETE</b>	FAHILEBO	403	422	825	
		FATUMASI	643	640	1.283	
		LAUHATA	1.032	1.048	2.080	
		LEOREMA	1.860	1.739	3.599	
		MAUMETA	1.011	1.076	2.087	
		METAGOU	644	626	1.270	
		MOTAULUN	664	643	1.307	
		TIBAR	1.214	1.121	2.335	
		ULMERA	948	934	1.882	
			<b>9</b>	<b>8.419</b>	<b>8.249</b>	<b>16.668</b>
	<b>LIQUIÇÁ</b>	AÇUMANU	754	637	1.391	
		DARULETE	586	526	1.112	
		DATO	2.804	2.707	5.511	
		HATUQUESSI	1.540	1.392	2.932	
		LEOTALA	891	827	1.718	
		LOIDAHAR	792	740	1.532	
		LUCULAI	376	321	697	
			<b>7</b>	<b>7.743</b>	<b>7.150</b>	<b>14.893</b>
	<b>MAUBARA</b>	GUGLEUR	1.356	1.300	2.656	
		GUIÇO	651	623	1.274	
		LISSADILA	821	688	1.509	
		MAUBARALISSA	646	617	1.263	
		VATUBORO	791	791	1.582	
		VATUVOU	1.512	1.404	2.916	
		VAVIQUINIA	922	874	1.796	
		<b>7</b>	<b>6.699</b>	<b>6.297</b>	<b>12.996</b>	
		<b>SUB TOTAL</b>	<b>23</b>	<b>22.861</b>	<b>21.696</b>	<b>44.557</b>

**MANATUTO**

<b>MANATUTO</b>	<b>BARIQUE</b>	AUBEON	322	301	623
		BARIQUE	209	207	416
		FATUWAQUE	384	319	703
		MANEHAT	313	278	591
		UMA BOCO	842	675	1.517
		<b>5</b>	<b>2.070</b>	<b>1.780</b>	<b>3.850</b>
	<b>LACLÓ</b>	HOHORAI	319	289	608
		LACUMESAC	754	706	1.460
		UMA CADUAC	1.066	985	2.051
		UMA NARUC	394	345	739
		<b>4</b>	<b>2.533</b>	<b>2.325</b>	<b>4.858</b>
	<b>LACLÚBAR</b>	BATARA	716	757	1.473
		FATUMAQUEREC	390	391	781
		FUNAR	495	480	975
		MANELIMA	750	782	1.532
		ORLALAN	1.461	1.397	2.858
		SANANAIN	258	249	507
		<b>6</b>	<b>4.070</b>	<b>4.056</b>	<b>8.126</b>
	<b>LALEIA</b>	CAIRUI	647	614	1.261
		HATURALAN	398	346	744
		LIFAU	388	396	784
		<b>3</b>	<b>1.433</b>	<b>1.356</b>	<b>2.789</b>
	<b>MANATUTO</b>	AILILI	653	649	1.302
		AITEAS	1.265	1.154	2.419
		CRIBAS	808	738	1.546
		ILIHEU	688	647	1.335
		MA'ABAT	308	278	586
		SAU	1.055	974	2.029
		<b>6</b>	<b>4.777</b>	<b>4.440</b>	<b>9.217</b>
<b>SOIBADA</b>	FATUMAQUEREC	182	174	356	
	LEO- HAT	321	259	580	
	MANLALA	253	243	496	
	MAUN-FAHE	260	256	516	
	SAMORO	185	177	362	
	<b>5</b>	<b>1.201</b>	<b>1.109</b>	<b>2.310</b>	
<b>SUB TOTAL</b>	<b>29</b>	<b>16.084</b>	<b>15.066</b>	<b>31.150</b>	
<b>ALAS</b>	AITUHA	224	217	441	
	DOTIK	571	452	1.023	
	MAHAQUIDAN	665	571	1.236	
	TAITUDAC	638	642	1.280	
	UMA BERLOIC	488	431	919	
	<b>5</b>	<b>2.586</b>	<b>2.313</b>	<b>4.899</b>	
	<b>FATUBERLIU</b>	BUBUSSUSO	321	304	625
		CAICASSA	288	274	562
		CLACUC	817	752	1.569
		FAHINEHAN	505	458	963
		FATUKAHI	731	647	1.378
		<b>5</b>	<b>2.662</b>	<b>2.435</b>	<b>5.097</b>

<b>MANUFAHI</b>	<b>SAME</b>	BABULO	1.467	1.310	2.777
		BETANO	1.908	1.739	3.647
		DAI-SUA	1.007	931	1.938
		GROTU	446	378	824
		HOLA-RUA	2.246	2.012	4.258
		LETEFOHO	2.271	2.130	4.401
		ROTUTO	447	398	845
		TUTULURO	695	564	1.259
		<b>8</b>	<b>10.487</b>	<b>9.462</b>	<b>19.949</b>
	<b>TURISCAI</b>	AITEMUA	308	254	562
		BEREMANA	315	248	563
		CAIMAUC	408	320	728
		FATUCALO	129	116	245
FOHOLAU		136	110	246	
LESSUATA		158	102	260	
LIURAI		280	226	506	
MANUMERA		421	369	790	
MATOREC		165	141	306	
MINDELO		213	171	384	
ORANA		261	205	466	
<b>11</b>	<b>2.794</b>	<b>2.262</b>	<b>5.056</b>		
<b>SUB TOTAL</b>	<b>29</b>	<b>18.529</b>	<b>16.472</b>	<b>35.001</b>	
<b>RAEOA</b>	<b>NITIBE</b>	BANAFI	637	651	1.288
		BENEUFE	890	804	1.694
		LELAUFE	1.206	1.208	2.414
		SUNIUFE	530	541	1.071
		USITACO	864	836	1.700
		<b>5</b>	<b>4.127</b>	<b>4.040</b>	<b>8.167</b>
	<b>OESILO</b>	BOBOMETO	2.656	2.583	5.239
		USITAQUENO	335	354	689
		USITASAE	1.226	1.206	2.432
		<b>3</b>	<b>4.217</b>	<b>4.143</b>	<b>8.360</b>
	<b>PANTE MACÁSSAR</b>	BOBOCASSE	810	778	1.588
		COSTA	3.821	3.598	7.419
		CUNHA	1.718	1.557	3.275
		LALISUC	1.042	1.006	2.048
		LIFAU	817	796	1.613
		NAIMECO	1.358	1.333	2.691
		NIPANE	493	497	990
		TAIBOCO	1.778	1.821	3.599
		<b>8</b>	<b>11.837</b>	<b>11.386</b>	<b>23.223</b>
	<b>PASSABE</b>	ABANI	2.286	2.286	4.572
		MALELAT	543	558	1.101
		<b>2</b>	<b>2.829</b>	<b>2.844</b>	<b>5.673</b>
	<b>SUB TOTAL</b>	<b>18</b>	<b>23.010</b>	<b>22.413</b>	<b>45.423</b>

<b>VIQUEQUE</b>	<b>LACLUTA</b>	AHIC	733	584	1.317
		DILOR	625	554	1.179
		LALINE	504	456	960
		UMA TOLU	818	680	1.498
		<b>4</b>	<b>2.680</b>	<b>2.274</b>	<b>4.954</b>
	<b>OSSU</b>	BUILALE	575	531	1.106
		LIARUCA	466	480	946
		LOI-HUNO	597	590	1.187
		NAHARECA	676	710	1.386
		OSSORUA	970	940	1.910
		OSSU DE CIMA	1.379	1.386	2.765
		UABUBO	1.023	1.041	2.064
		UAGUIA	502	521	1.023
		UAIBOBO	470	423	893
		<b>9</b>	<b>6.658</b>	<b>6.622</b>	<b>13.280</b>
	<b>UATO-CARBAU</b>	AFALOICAI	459	477	936
		BAHATATA	237	231	468
		IRABIN DE BAIXO	664	676	1.340
		IRABIN DE CIMA	303	335	638
		LOI ULO	260	283	543
		UANI UMA	608	657	1.265
		<b>6</b>	<b>2.531</b>	<b>2.659</b>	<b>5.190</b>
	<b>UATO-LÁRI</b>	AFALOICAI	1.423	1.437	2.860
		BABULO	707	731	1.438
		MACADIQUE	1.750	1.948	3.698
		MATAHOI	1.460	1.546	3.006
		UAITAME	482	518	1.000
		VESSORU	536	523	1.059
		<b>6</b>	<b>6.358</b>	<b>6.703</b>	<b>13.061</b>
	<b>VIQUEQUE</b>	BAHALARAUAIN	1.258	1.158	2.416
		BIBILEO	665	671	1.336
		CARAUBALO	2.022	1.852	3.874
		FATUDERE	144	168	312
		LUCA	567	541	1.108
		MALURU	269	267	536
UAI-MORI		570	575	1.145	
UMA QUIC		843	819	1.662	
UMA UAIN CRAIC		1.224	1.186	2.410	
UMA UAIN LETEN		711	714	1.425	
<b>10</b>	<b>8.273</b>	<b>7.951</b>	<b>16.224</b>		
<b>SUB TOTAL</b>	<b>35</b>	<b>26.500</b>	<b>26.209</b>	<b>52.709</b>	
<b>AUSTRALIA</b>	<b>AUSTRALIA</b>	DARWIN	116	112	228
		SIDNEY	355	303	658
	<b>SUB TOTAL</b>	<b>2</b>	<b>471</b>	<b>415</b>	<b>886</b>
<b>PORTUGAL</b>	<b>PORTUGAL</b>	LISBOA	280	227	507
	<b>SUB TOTAL</b>	<b>1</b>	<b>280</b>	<b>227</b>	<b>507</b>
<b>TOTAL</b>			<b>384.136</b>	<b>359.014</b>	<b>743.150</b>